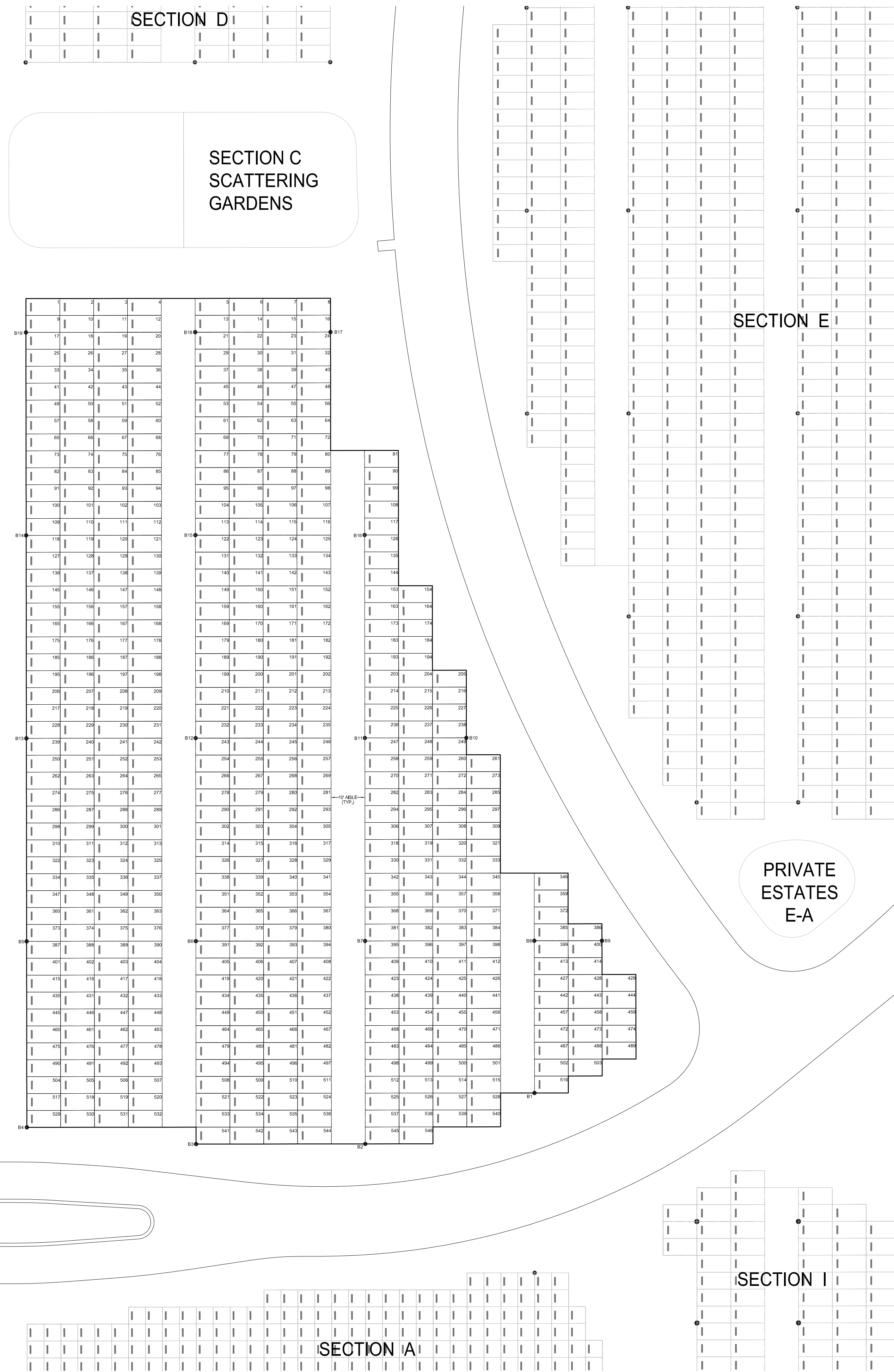





J:\Civil\Cemetery\Grove\Scanning\Section B.dwg 12/29/2008 10:34:00 PM CST

OLYMPUS ROAD



ALL OF SECTION B IS 5'X10' STD. GRAVES

LEGEND

-  HEADSTONE END OF GRAVE
-  CONTROL MARKER LOCATIONS
-  GRAVE NUMBER



SCALE: 1" = 20'



SECTION B OLYMPUS NORTH CEMETERY

GROVE, OKLAHOMA

MKEC
ENGINEERING
CONSULTANTS, INC.

411 N. WEBB ROAD
WICHITA, KS. 67204
316-684-9600

JANUARY 2009